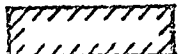
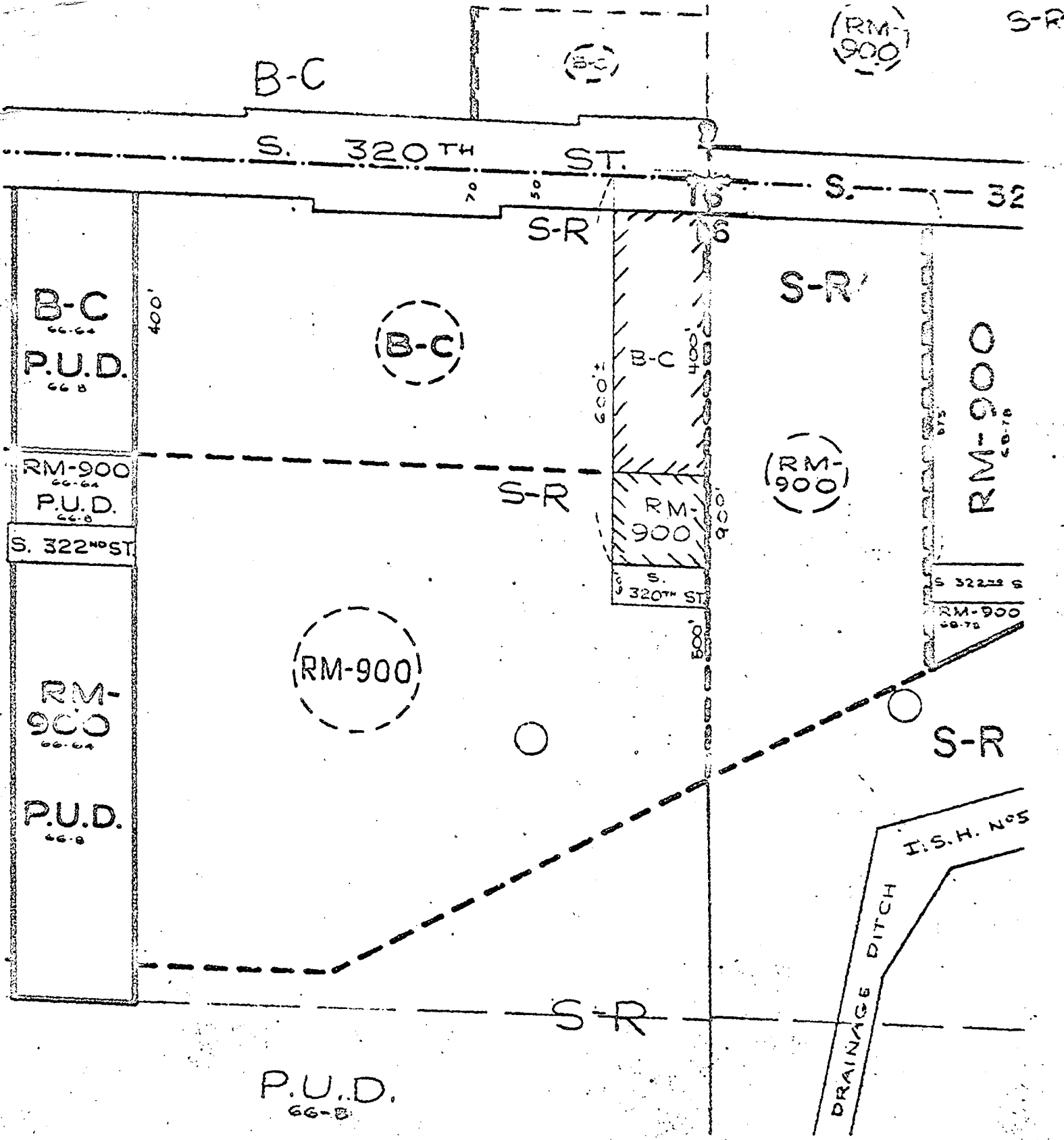


AN ORDINANCE AMENDING KING COUNTY ZONING RESOLUTION NO. 25789, AS AMENDED BY AMENDING THE ZONING MAP THEREOF RECLASSIFYING CERTAIN PROPERTY THEREON.

WHEREAS MERLIN W. MYERS, et ux has petitioned King County, requesting reclassification of property described in said petition and all legal requirements have been performed; and

WHEREAS, the Department of Planning has transmitted to the King County Council, King County, Washington, a copy of the Department's findings and action recommending that the Zoning Map be amended and for the reasons stated therein; and

NOW THEREFORE BE IT ORDAINED that the King County Council does hereby adopt the findings and recommendations of the Department of Planning as its own and does hereby reclassify certain property to B-C and RM 900 as shown hereon and legally described herein which lies within the part(s) of the Zoning Map described as Area Map(s)



AREA RECLASSIFIED BY THIS RESOLUTION



LEGAL DESCRIPTION:

The east 145 feet of the northeast quarter of the northeast quarter of the northwest quarter of Section 16, Township 21 North, Range 4 East, W. M., less the north 50 feet and the south 60 feet for roads. Less County roads.

LEGAL FOR B-C


The north 400 feet of said overall.

LEGAL FOR RM 900

Remainder of said overall

A P P R O V E D

Date 6-12-69


  
JOHN D. SPELLMAN  
County Executive

PASSED this 9<sup>th</sup> day of June, 1969.

ORDINANCE READINGS

1st May 19, 1969  
2nd June 2, 1969  
3rd JUN 9-

KING COUNTY COUNCIL  
KING COUNTY, WASHINGTON

  
CHAIRMAN

Effective DATE: JUN 18

RALPH R. STENDER  
Clerk of the King County Council

